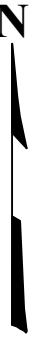
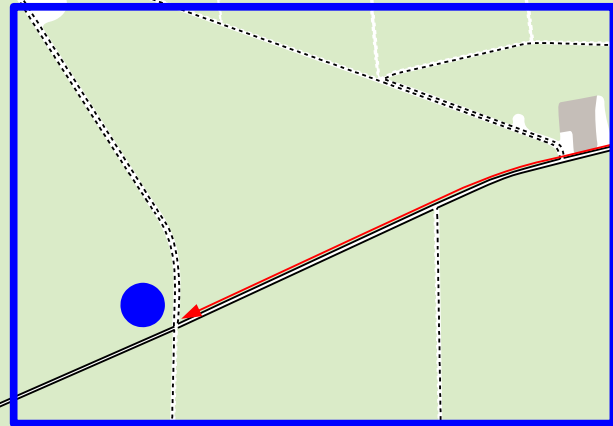
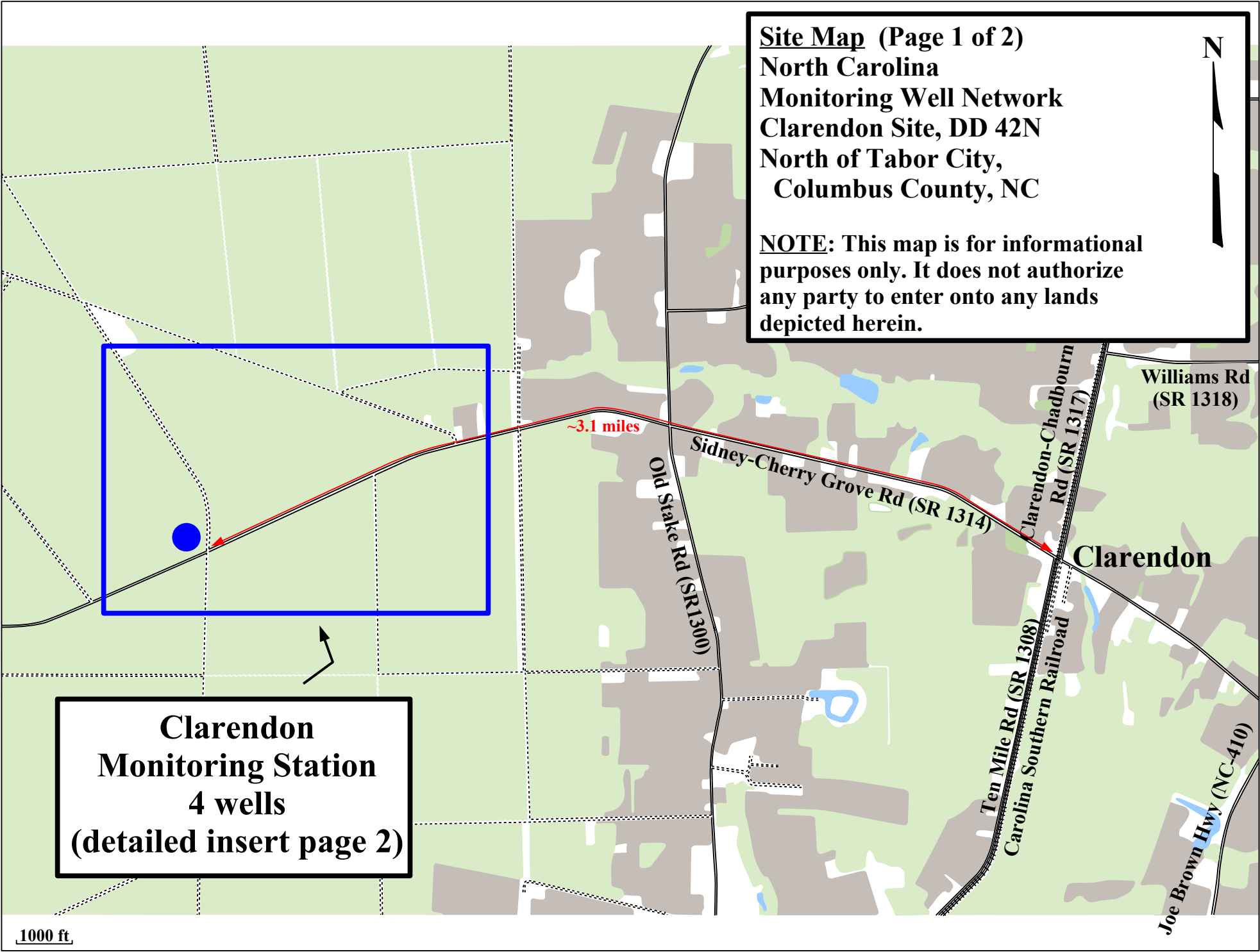


Site Map (Page 1 of 2)
North Carolina
Monitoring Well Network
Clarendon Site, DD 42N
North of Tabor City,
Columbus County, NC



NOTE: This map is for informational purposes only. It does not authorize any party to enter onto any lands depicted herein.



~3.1 miles

Williams Rd
(SR 1318)

Old Stake Rd (SR1300)

Sidney-Cherry Grove Rd (SR 1314)

Clarendon-Chadbourne Rd (SR 1317)

Clarendon

Ten Mile Rd (SR 1308)
Carolina Southern Railroad

Joe Brown Hwy (NC-410)

Clarendon
Monitoring Station
4 wells
(detailed insert page 2)

1000 ft

